

1ST READING 1-10-06  
2ND READING 1-17-06  
INDEX NO. \_\_\_\_\_

MR-2005-151  
Joseph Michael Mahoney

ORDINANCE NO. 11777


AN ORDINANCE CLOSING AND ABANDONING AN UNNAMED AND UNOPENED ALLEY LOCATED NORTH OF THE 2500 BLOCK OF ELMENDORF STREET, MORE PARTICULARLY DESCRIBED HEREIN AND AS SHOWN ON THE MAP ATTACHED HERETO AND MADE A PART HEREOF BY REFERENCE.

SECTION 1. BE IT ORDAINED BY THE CITY COUNCIL OF THE CITY OF CHATTANOOGA, TENNESSEE, That there be and is hereby closed and abandoned an unnamed and unopened alley located north of the 2500 block of Elmendorf Street, more particularly described below and as shown on the map attached hereto and made a part hereof by reference:

Abandonment of an unnamed and unopened alley beginning on the north line of the 2500 block of Elmendorf Street thence northeast some 300 feet to a dead-end. Said alley separates Lots 4 thru 9 from 18 thru 23, P. S. Griffith Addition to Sherman Heights, Plat Book 3, Page 46, ROHC. Tax Map 128P-M-017 thru 023.


SECTION 2. BE IT FURTHER ORDAINED, That this Ordinance shall take effect two (2) weeks from and after its passage.

PASSED on Second and Final Reading  
January 17, 2006.

  
CHAIRPERSON

APPROVED: X DISAPPROVED: \_\_\_\_\_

DATE: \_\_\_\_\_, 2006

  
MAYOR

CHATTANOOGA - HAMILTON COUNTY REGIONAL  
PLANNING AGENCY

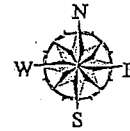


CHATTANOOGA

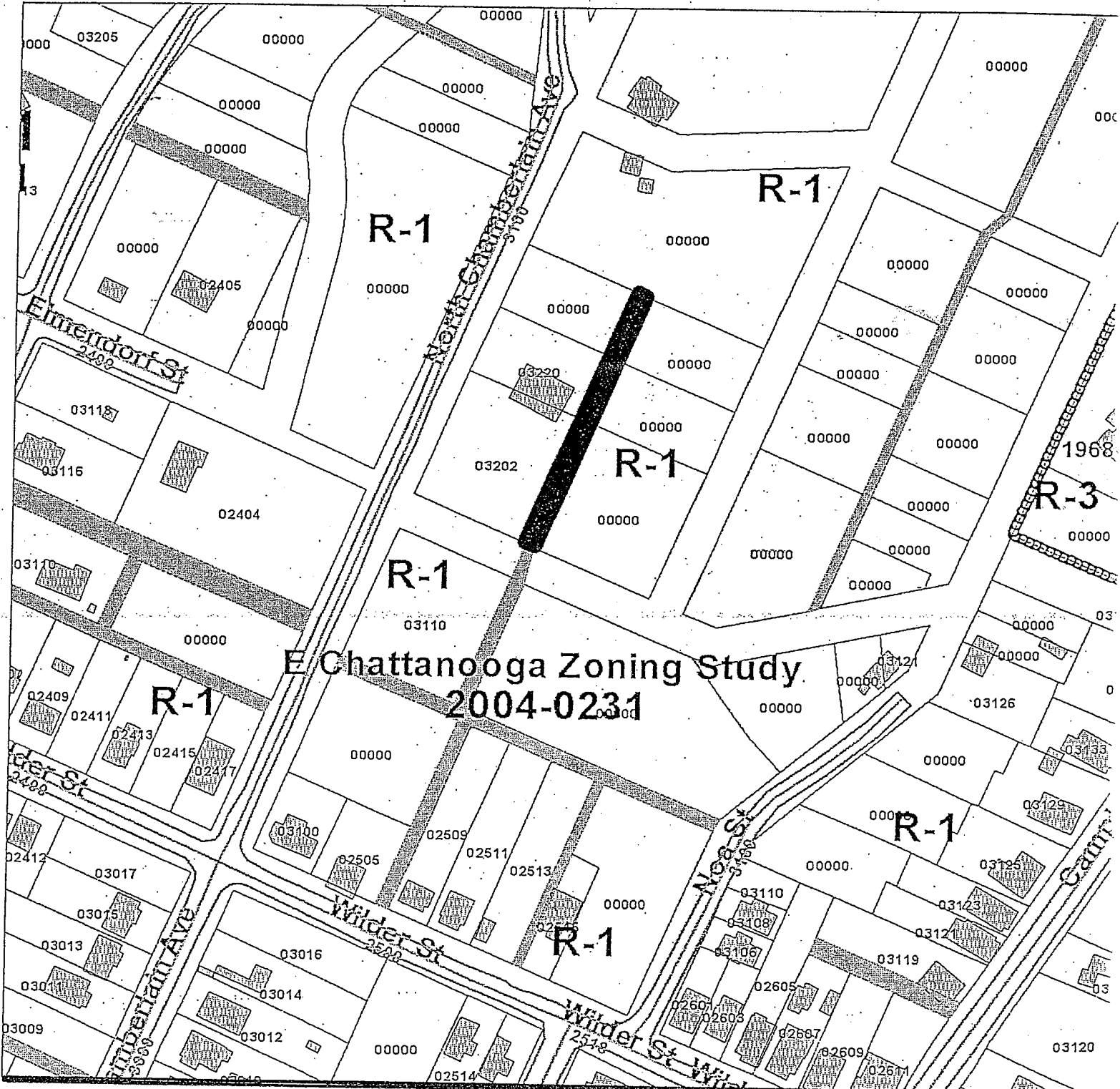
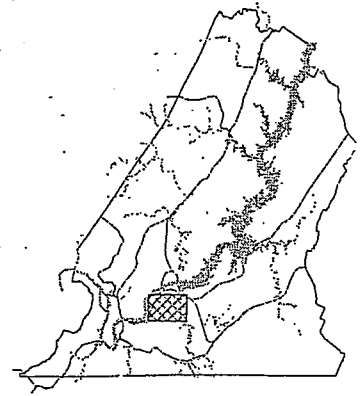
CASE NO: 2005-0151

PC MEETING DATE: 9/12/2005

MR ABANDON ALLEY R-O-W



1 in. = 150.0 feet



E Chattanooga Zoning Study  
2004-0231

PLANNING COMMISSION RECOMMENDATION FOR CASE NO. 2005-151: Approve, subject to approval of City Engineer and all public utilities.